












# Governor's Park

700 N Blair Stone Rd. Tallahassee 32308

## Legend

-  Bridge
-  Buildings
-  Drinking Water
-  Information
-  Governor's Park 209.7 acres
-  Parking
-  Ponds
-  Railroad
-  Stream
-  Streets
-  Wetland





Available on the App Store



DOWNLOAD THE APP NOW!




700 Feet

- ### Trails
-  Access Trail
  -  Blair Stone Rd Paved Shared-Use Trail 1.8 m
  -  Mountain Bike Trail Easy Skill level 1.4m
  -  Not City Maintained Trail 1.6m

### Actual Trail Markers



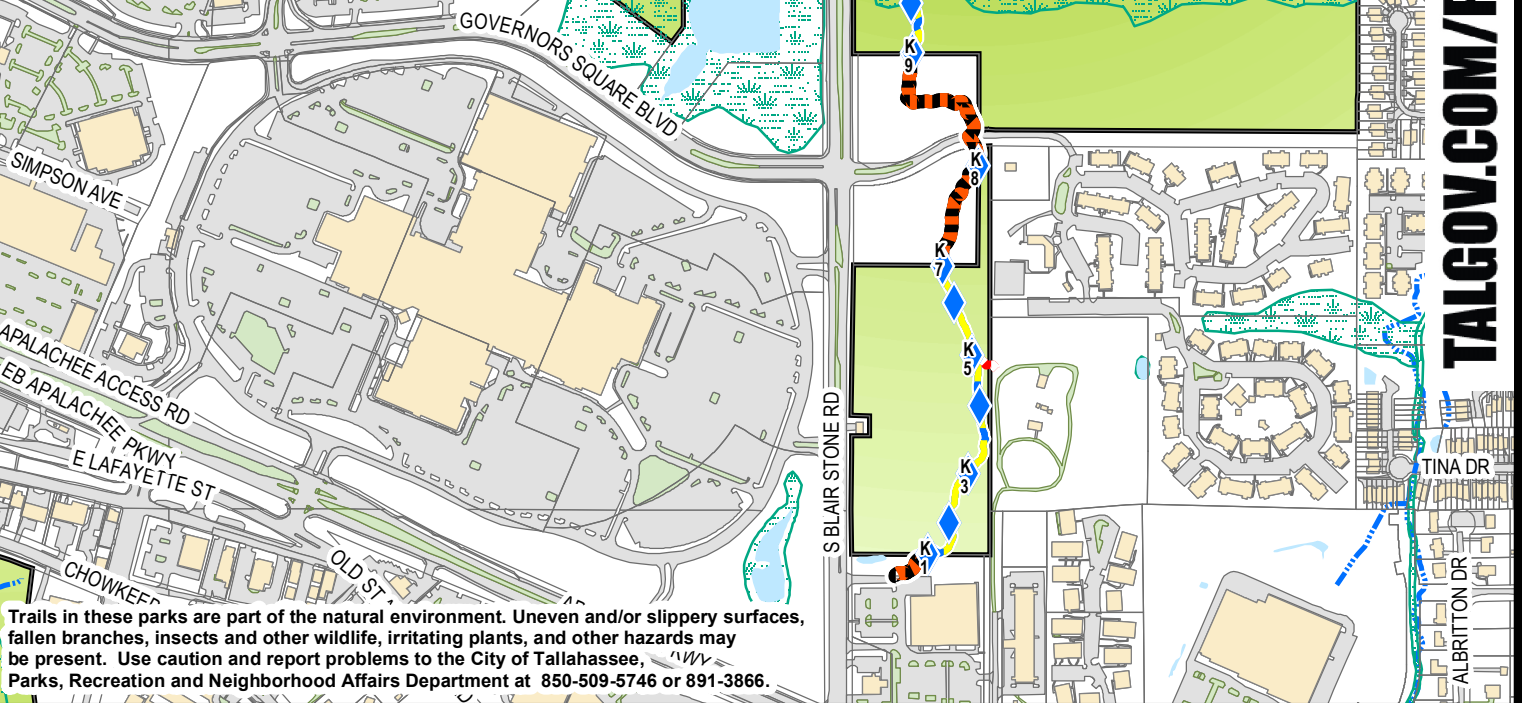
Bike Trail

Only selected trail markers are shown on the map for clarity's sake. Use trail marker numbers to report problems or to make suggestions. Take note of the nearest number and call 850-509-5746 or 891-3866.

The TallyParks app allows you to find the best parks and trails that Tallahassee has to offer.

- Scan a QR code on the trail to find your location
- Browse a list of Parks and Trails and their amenities
- Find Parks near you

Governors Park Map2017.mxd Printed 4/3/17



Trails in these parks are part of the natural environment. Uneven and/or slippery surfaces, fallen branches, insects and other wildlife, irritating plants, and other hazards may be present. Use caution and report problems to the City of Tallahassee. Parks, Recreation and Neighborhood Affairs Department at 850-509-5746 or 891-3866.

**TALGOV.COM/PARKS** |    **GOTPARKS 891-FUNN**